

Bracken - New Braunfels
 36.5 Mile Option
www.sabikerides.com
parking in red
numbered turns in green
numbered stops in blue
numbered points of interest in yellow

13

14

15

16

17

18

19

20

21

22

23

24

25

26

27

28

29

30

31

32

33

34

Guadalupe River Crossing

Huaco Ridge

Massena

FM 1863

Schenck

FM 3009

Corbyrn

Ogden

FM 2344

Bracken

FM 2322

FM 2322

FM 2322

FM 2322

FM 2322

FM 2322

FM 2322

FM 2322

FM 2322

FM 2322

FM 2322

FM 2322

FM 2322

10

11

12

13

14

15

16

17

18

19

20

21

22

23

24

25

26

27

28

29

30

31

10

11

12

13

14

15

16

17

18

19

20

21

22

23

24

25

26

27

28

29

30

31

10

11

12

13

14

15

16

17

18

19

20

21

22

23

24

25

26

27

28

29

30

31

10

11

12

13

14

15

16

17

18

19

20

21

22

23

24

25

26

27

28

29

30

31

10

11

12

13

14

15

16

17

18

19

20

21

22

23

24

25

26

27

28

29

30

31

10

11

12

13

14

15

16

17

18

19

20

21

22

23

24

25

26

27

28

29

30

31

10

11

12

13

14

15

16

17

18

19

20

21

22

23

24

25

26

27

28

29

30

31

10

11

12

13

14

15

16

17

18

19

20

21

22

23

24

25

26

27

28

29

30

31

10

11

12

13

14

15

16

17

18

19

20

21

22

23

24

25

26

27

28

29

30

31

10

11

12

13

14

15

16

17

18

19

20

21

22

23

24

25

26

27

28

29

30

31

10

11

12

13

14

15

16

17

18

19

20

21

22

23

24

25

26

27

28

29

30

31

10

11

12

13

14

15

16

17

18

19

20

21

22

23

24

25

26

27

28

29

30

31

10

11

12

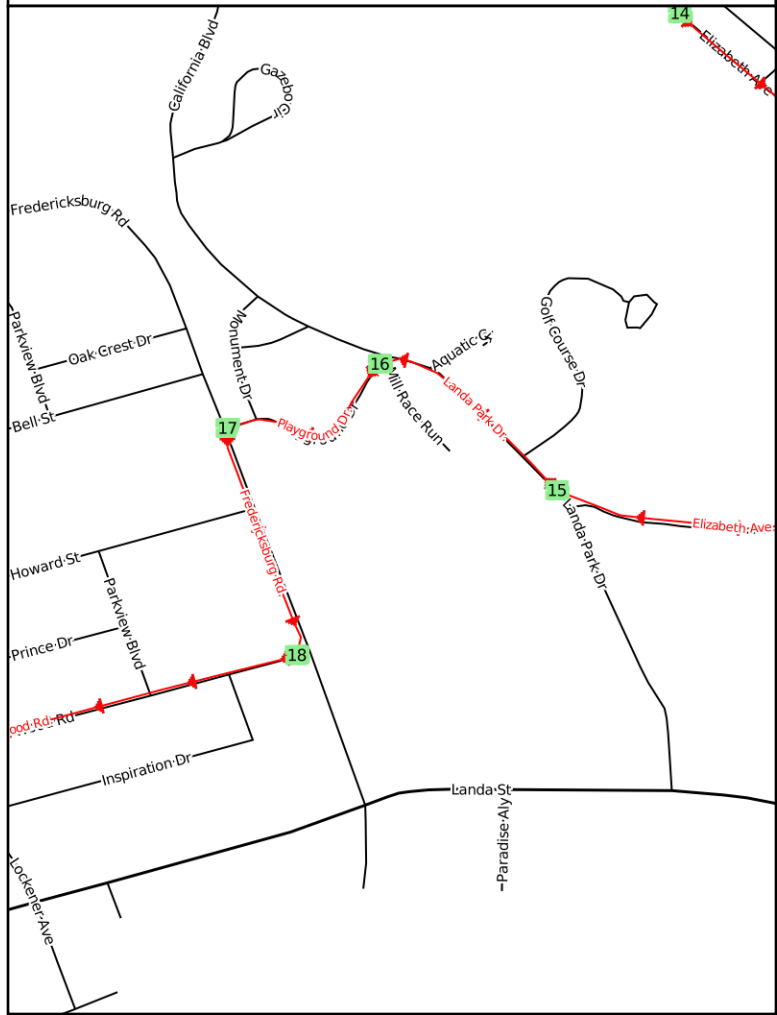
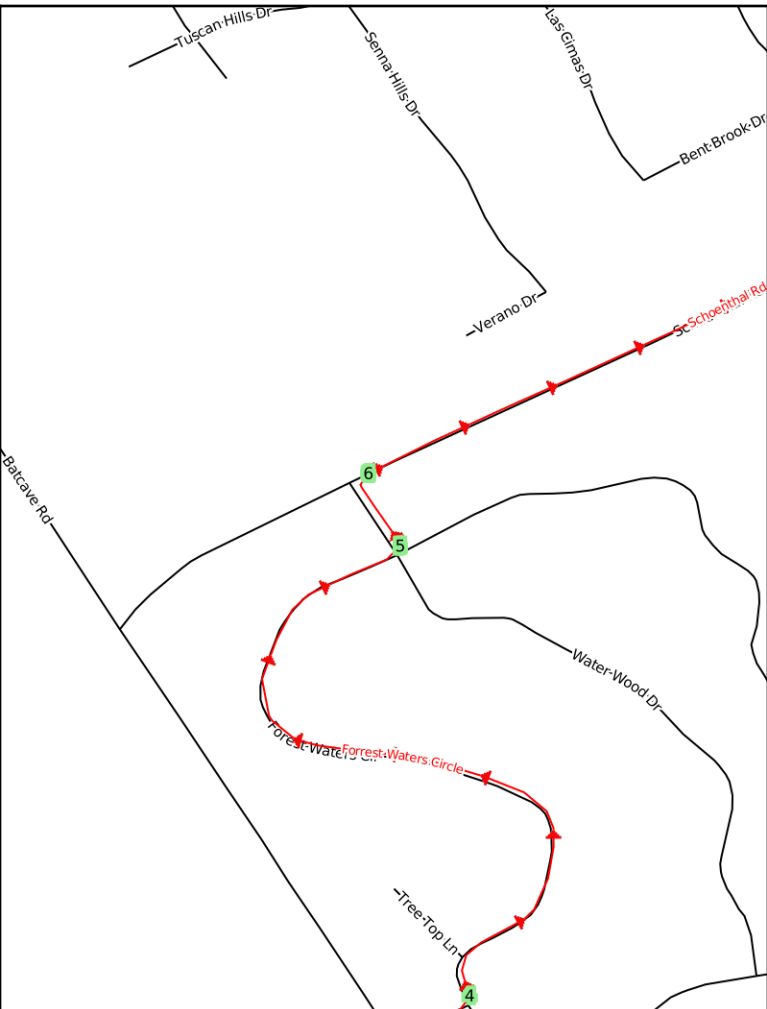
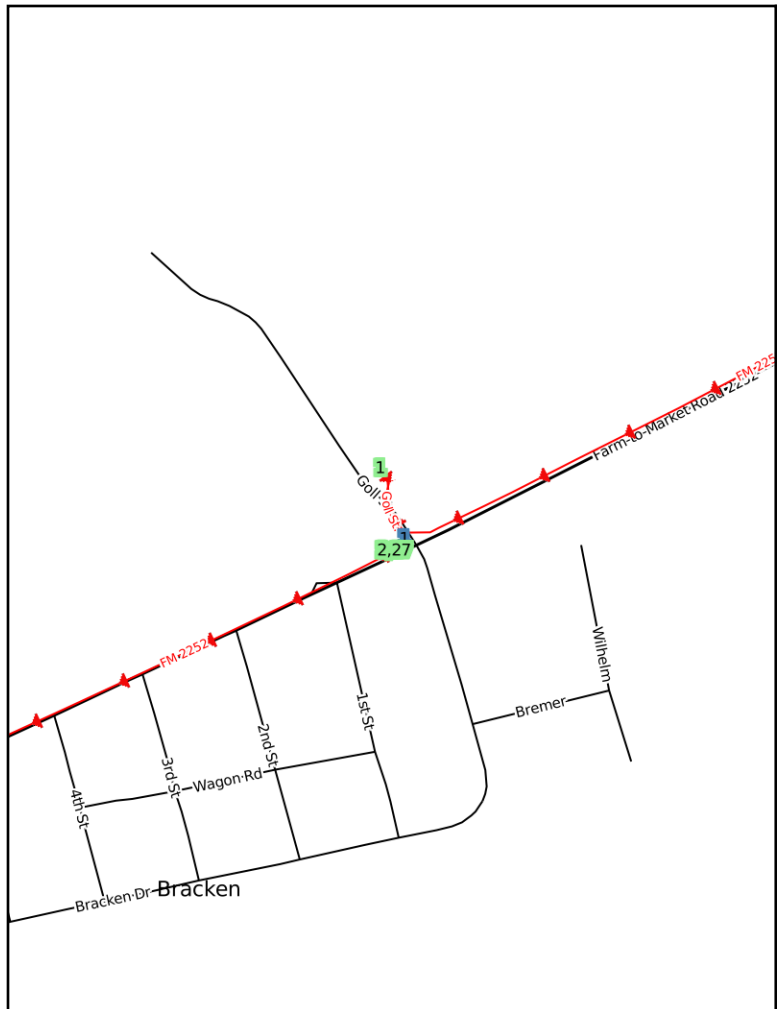
13

14

15

16

17



<i>Landmark</i>	<i>Distance</i>	<i>Description</i>	<i>Length</i>
Parking	0.00	SOUTH on Goll St.	0.06
S - 1	0.1	There is a convenience store on the corner next to the parking area.	conv. store
T - 1	0.06	RIGHT onto FM 2252	0.28
T - 2	0.35	RIGHT onto Marbach Ln.	2.52
T - 3	2.86	LEFT onto Forrest Waters Circle	0.53
T - 4	3.40	LEFT onto Water Wood Dr.	0.06
T - 5	3.46	RIGHT onto Schoenthal Rd.	0.73
T - 6	4.19	LEFT onto FM 3009	0.62
T - 7	4.81	RIGHT onto Schoenthal Rd.	4.96
T - 8	9.77	RIGHT onto FM 1863 (no sign)	2.62
T - 9	12.38	LEFT onto Mission Valley Rd.	1.70
T - 10	14.08	LEFT onto Texas 46	0.31
T - 11	14.39	RIGHT onto Hueco Springs Loop Rd.	5.11
S - 2	17.7	The River Road Icehouse is at the corner of Hueco Springs Rd. and River Road.	bar
S - 3	19.5	There is a convenience store at the corner of River Rd. and Loop 337.	conv. store
T - 12	19.49	STRAIGHT through intersection (no turn)	1.21
T - 13	20.70	LEFT onto Elizabeth Ave.	0.67
T - 14	21.37	RIGHT onto Landa Park Dr.	0.17
T - 15	21.54	LEFT onto Playground Dr.	0.15
T - 16	21.69	LEFT onto Fredericksburg Rd.	0.19
T - 17	21.88	RIGHT onto Wood Rd.	1.16
S - 4	22.2	There is a convenience store at the corner of Wood and Walnut.	conv. store
T - 18	23.04	RIGHT onto Landa St.	1.59
T - 19	24.63	RIGHT onto Wald Rd.	2.08
T - 20	26.72	LEFT onto Krueger Canyon	0.64
T - 21	27.35	RIGHT onto FM 482	2.35
T - 22	29.71	RIGHT onto Old Nacogdoches Rd.	4.68
T - 23	34.38	STRAIGHT through intersection (no turn)	0.35
S - 5	34.4	There is a convenience store at the corner of FM 3009 and FM 2252.	conv. store
T - 24	34.74	LEFT onto Nacogdoches Loop (no sign; first left)	0.82
T - 25	35.56	LEFT onto FM 2252 (no sign)	0.86
T - 26	36.42	RIGHT onto Goll St.	0.05
Finish	36.46	Arrive at finish!	Finish

